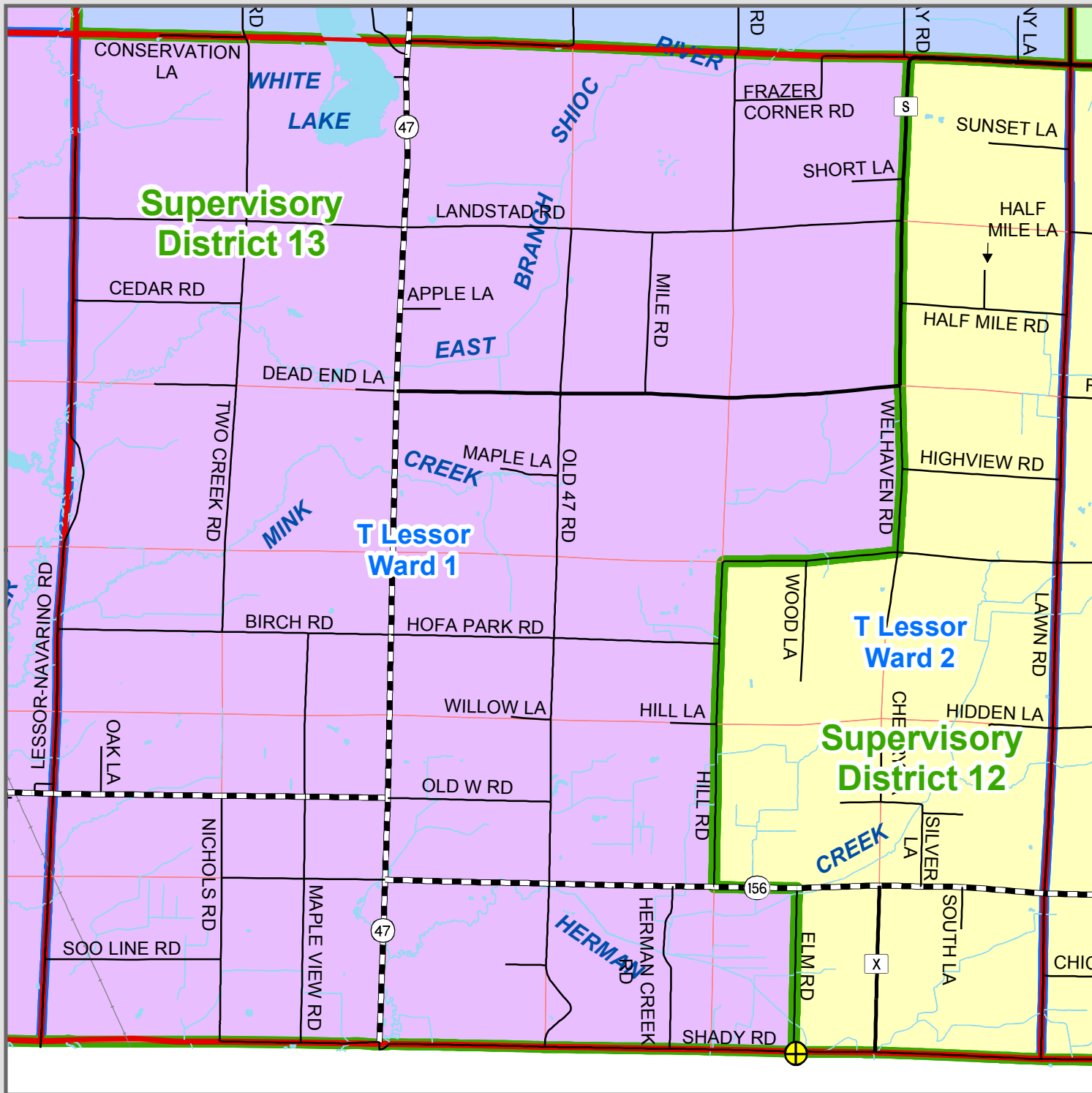




# Town of Lessor Supervisory Districts 2012-2022



-  Supervisory District 12
-  Supervisory District 13

### Ward Population

Ward 1 = 891  
Ward 2 = 372



 Ward description starting points

Supervisory Districts on this map were created by the Shawano County GIS Coordinator under direction from the Shawano County Redistricting Committee and the Shawano County Board. 2011 census data and programs used to create this map were provided by the Wisconsin Legislative Technology Bureau at the direction of the Wisconsin State Legislature.

This plan follows the laws and guidelines set forth by Wisconsin State Statute 59.10 (3) (b) 1. If you have any questions regarding this map or the redistricting process please contact:

David Poffinger, Shawano County GIS Coordinator, 715-526-4614,  
[dave.poff@co.shawano.wi.us](mailto:dave.poff@co.shawano.wi.us)

or  
Rosemary Bohm, Shawano County Clerk, 715-526-9150,  
[rosemary.bohm@co.shawano.wi.us](mailto:rosemary.bohm@co.shawano.wi.us)