





-  Supervisory District 7
-  Supervisory District 8

### Ward Population

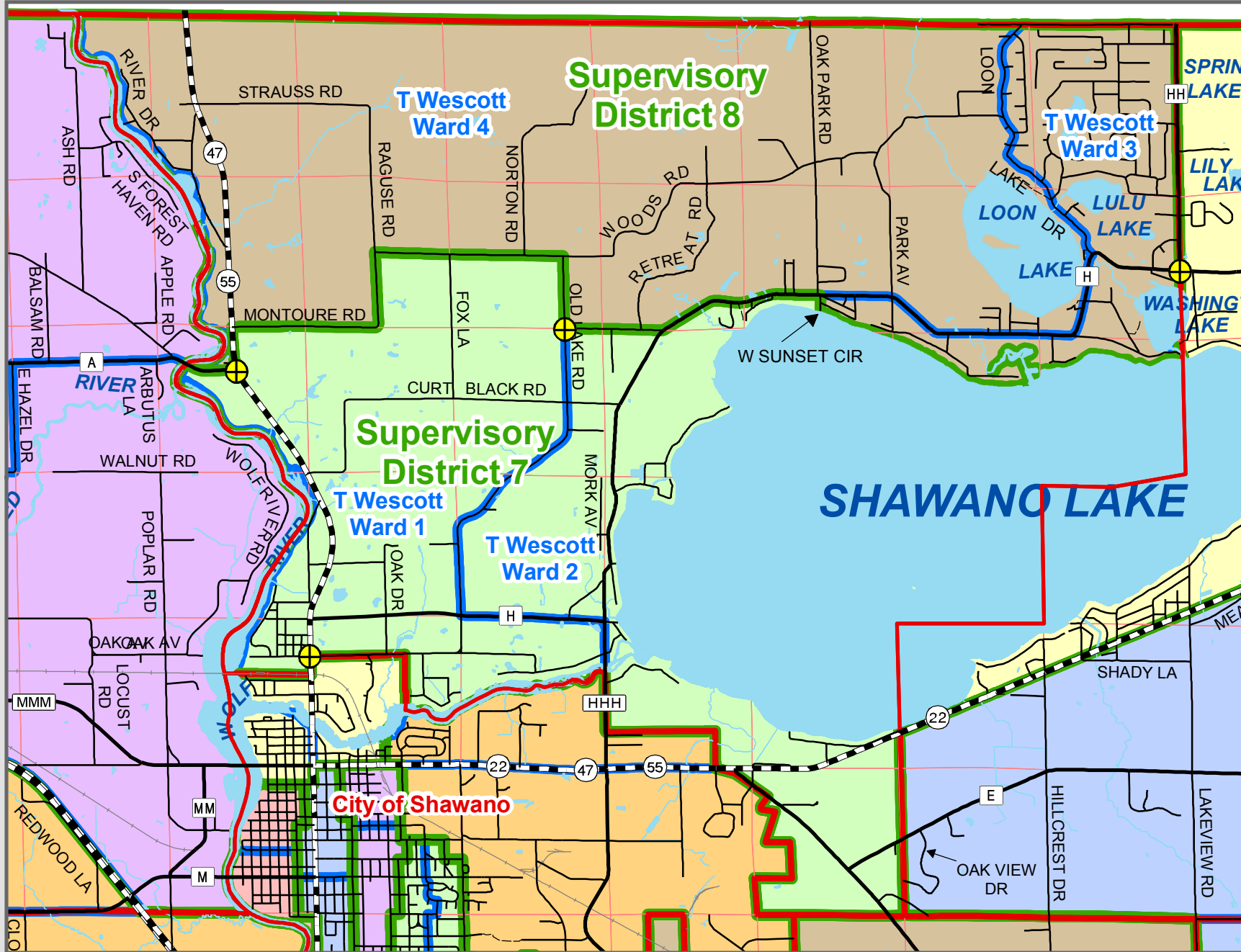
- Ward 1 = 811
- Ward 2 = 804
- Ward 3 = 869
- Ward 4 = 699


Supervisory Districts on this map were created by the Shawano County GIS Coordinator under direction from the Shawano County Board of Supervisors. The 2011 census data and programs used to create this map were provided by the Wisconsin Legislative Technology Bureau at the direction of the Wisconsin State Legislature.

This plan is a DRAFT and follows the laws and guidelines set forth by Wisconsin State Statute 59.10 (3) (b) 1. This plan and others like it have been produced for review and comment from the Shawano County Board of Supervisors. It is subject to change and may not represent what the final text and map will be.

If you have any questions regarding this map or the redistricting process, please contact: David Poffinger, County GIS Coordinator, 715-526-4614, [dave.poffinger@co.shawano.wi.us](mailto:dave.poffinger@co.shawano.wi.us) or Rosemary Bohm, County Clerk, 715-526-9150, [rosemary.bohm@co.shawano.wi.us](mailto:rosemary.bohm@co.shawano.wi.us)

# Town of Wescott Supervisory Districts/Wards 2012-2022



 Ward description starting points